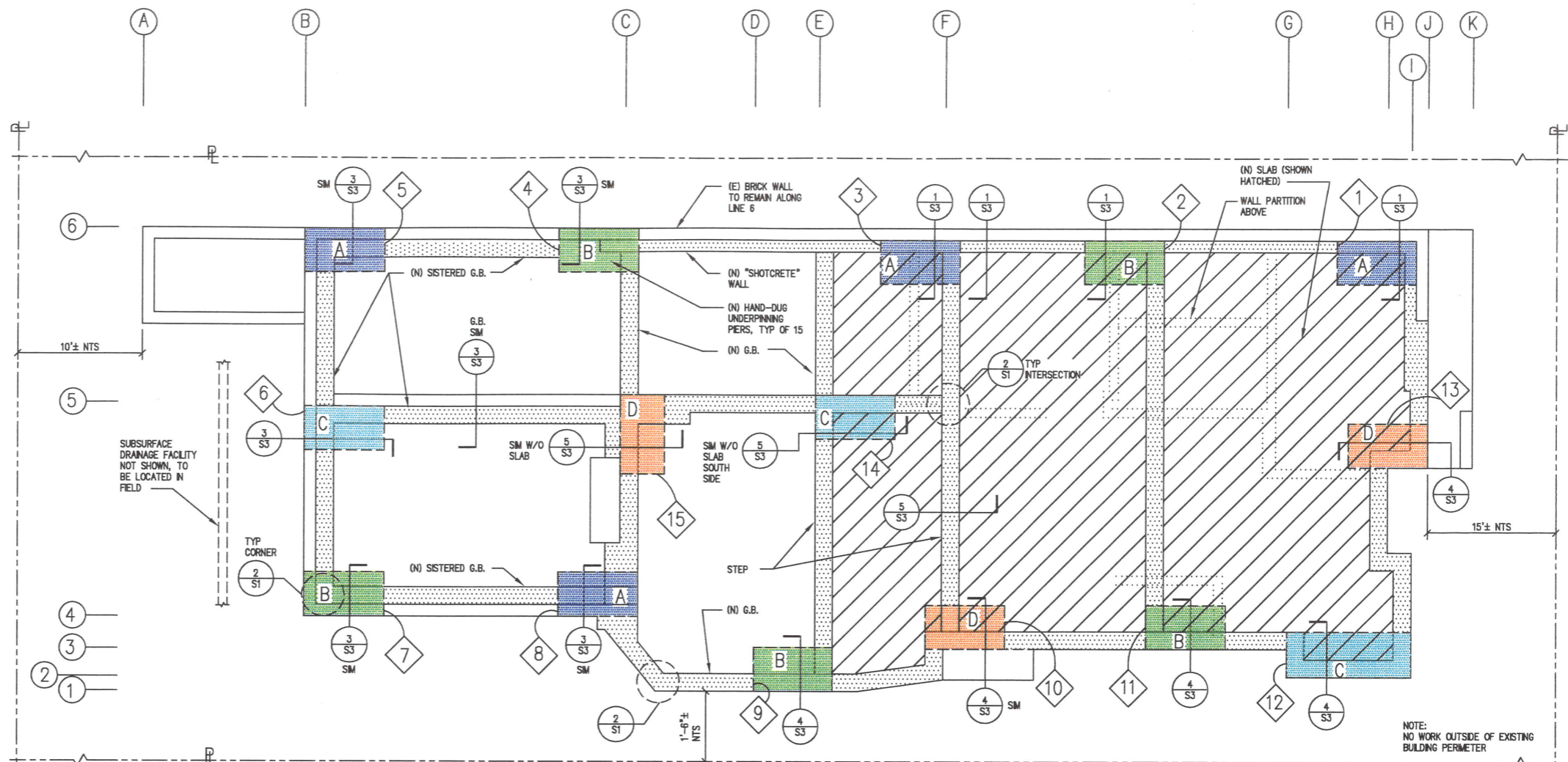


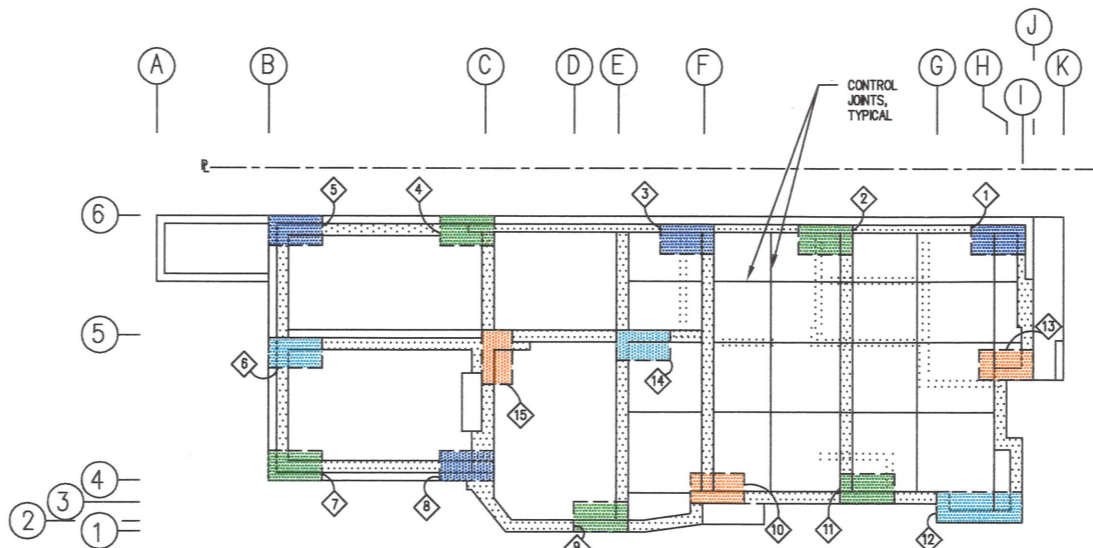
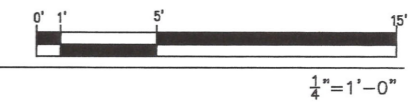
SEQUENCE OF EXCAVATION & CONSTRUCTION TEST & UNDERPINNING PITS					
SEQUENCE	HAND-DUG PIER NUMBER	NEAREST GRID LOCATION	ESTIMATED DEPTH (FINAL DEPTH BY G.E. BASED ON SOIL CONDITIONS IN FIELD)	PLAN DIM	COMMENTS
A	1	6-J	14'	2'-6" x 4'-6" MIN	
B	2	6-G	14'		
A	3	6-F	14'		
B	4	6-C	4'		
A	5	6-B	4'		
C	6	5-B	4'		
B	7	4-B	4'		
A	8	4-C	4'		
B	9	1-E	4'		
D	10	3-F	4'		
B	11	3-G	4'		
C	12	2-H	6'	2'-6" x 7'-1" MIN, VIF	
D	13	5-J	10'	2'-6" x 4'-6" MIN	
C	14	5-E	4'-6"		
D	15	5-C	4'-6"		

2 UNDERPINNING PIER SCHEDULE

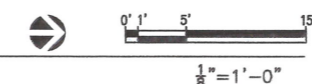
1/4" = 1'-0"



1 SITE & FOUNDATION PLAN



3 SLAB CONTROL JOINT LAYOUT



2175 GREEN STREET, SAN FRANCISCO  
 VOLUNTARY PARTIAL SEISMIC RETROFIT  
 FOUNDATION & SUBSTRUCTURE  
 S-2 FOUNDATION PLAN - CONTROL JOINT PLAN - UNDERPINNING PIER SCHEDULE