
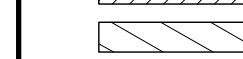
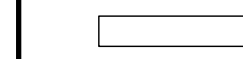



SITE DEMOLITION GENERAL NOTES

1. SEE PROPOSED SITE PLAN, CIVIL AND GRADING FOR SPECIFIC INFORMATION ON SITE FEATURES WHICH ARE TO REMAIN.
2. CONTRACTOR TO VERIFY ALL EXISTING GRADES, AND ELEVATIONS ON SITE PRIOR TO DEMOLITION AND REMOVAL.
3. TREES TO BE PRESERVED AS NOTED ON THE DRAWINGS.
4. SEE PROPOSED SITE PLAN FOR EXTENT OF SITE MODIFICATIONS AND DEMOLITION.
5. AREAS OF SITE ALTERATION ARE AS INDICATED, SHALL INCLUDE, BUT ARE NOT LIMITED TO REMOVAL OF ALL BUILDINGS, STRUCTURE, FOUNDATIONS, LANDSCAPE AND SURFACE PAVING.
6. EXISTING BUILDINGS TO BE REMOVED INCLUDE ALL STRUCTURE AND FOUNDATIONS U.N.O.
7. DEMOLITION PERMITS PJ OWNER.
8. FOR PROPOSED SITE IMPROVEMENT SEE A1.2.
9. SEE A1.3 FOR BUILDING INTERIOR DEMOLITION PLAN.

SITE DEMOLITION LEGEND

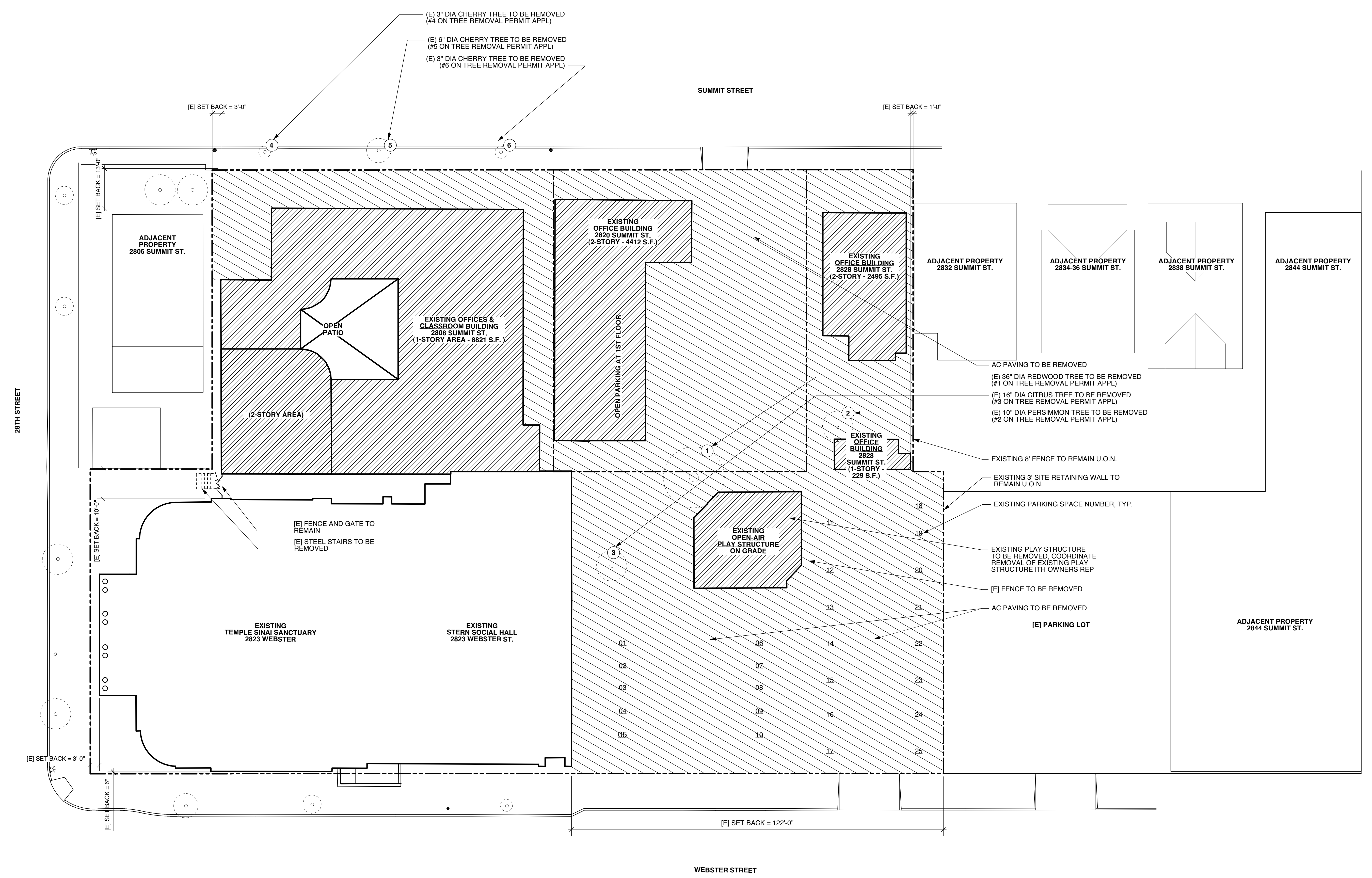
-  AREA OF BUILDING DEMOLITION
-  AREA OF SITE ALTERATION
-  EXISTING BUILDINGS
-  PROPERTY LINE



MICHAEL HARRIS
MARK HORTON

101 SOUTH PARK
SAN FRANCISCO, CA 94107
T: 415.243.8272
F: 415.543.8679

TEMPLE SINAI
2808 SUMMIT
OAKLAND, CA 94609



GROSS FLOOR AREAS SUMMARY			
BUILDING / USE	EXIST. BUILDING AREA	DEMO. BUILDING AREA	PROPOSED [N] CONST.
SANCTUARY	9,150 S.F.		
SOCIAL HALL	9,865 S.F.		
OFFICES+ CLASSROOMS+ LIBRARY	8,700 S.F.	-8,700 S.F.	13,500 S.F.
ENTRY			2,800 S.F.
CHAPEL			2,500 S.F.
2820 SUMMIT STREET	4,412 S.F.	-4,412 S.F.	
2828 SUMMIT STREET	2,724 S.F.	-2,724 S.F.	
TOTALS:	34,851 S.F.	-15,836 S.F.	18,800 S.F.

OWNERSHIP OF INSTRUMENTS OF SERVICE
ALL REPORTS, PLANS, SPECIFICATIONS, COMPUTER FILES, FIELD DATA, NOTES AND OTHER DOCUMENTS AND INSTRUMENTS PREPARED BY THE CONSULTANT AS INSTRUMENTS OF SERVICE SHALL REMAIN THE PROPERTY OF THE CONSULTANT. THE CONSULTANT SHALL RETAIN ALL COMMON LAW, STATUTORY AND OTHER RESERVED RIGHTS, INCLUDING THE COPYRIGHT THEREON.

SCALE
AS NOTED
DRAWN BY
MH2
DATE
06.01.2008
FOR
CONSTRUCTION
JOB NUMBER
03119
REVISIONS
09.10.08 PERMIT RESUBMITTAL
01.26.09 CONSTRUCTION SET

SITE DEMOLITION AND TREE REMOVAL PLAN
A1.1